

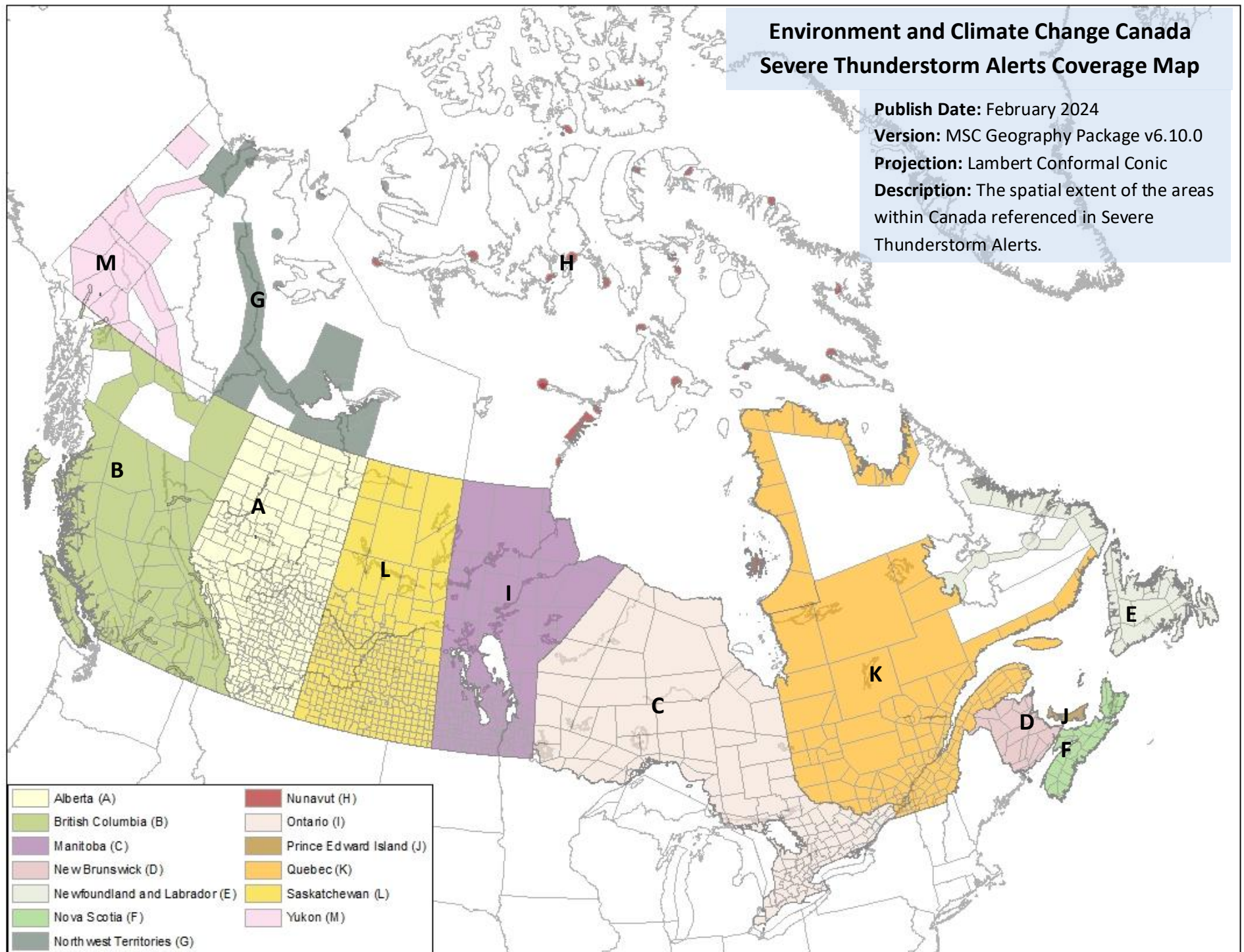
Environment and Climate Change Canada Severe Thunderstorm Alerts Coverage Map

Publish Date: February 2024

Version: MSC Geography Package v6.10.0

Projection: Lambert Conformal Conic

Description: The spatial extent of the areas within Canada referenced in Severe Thunderstorm Alerts.



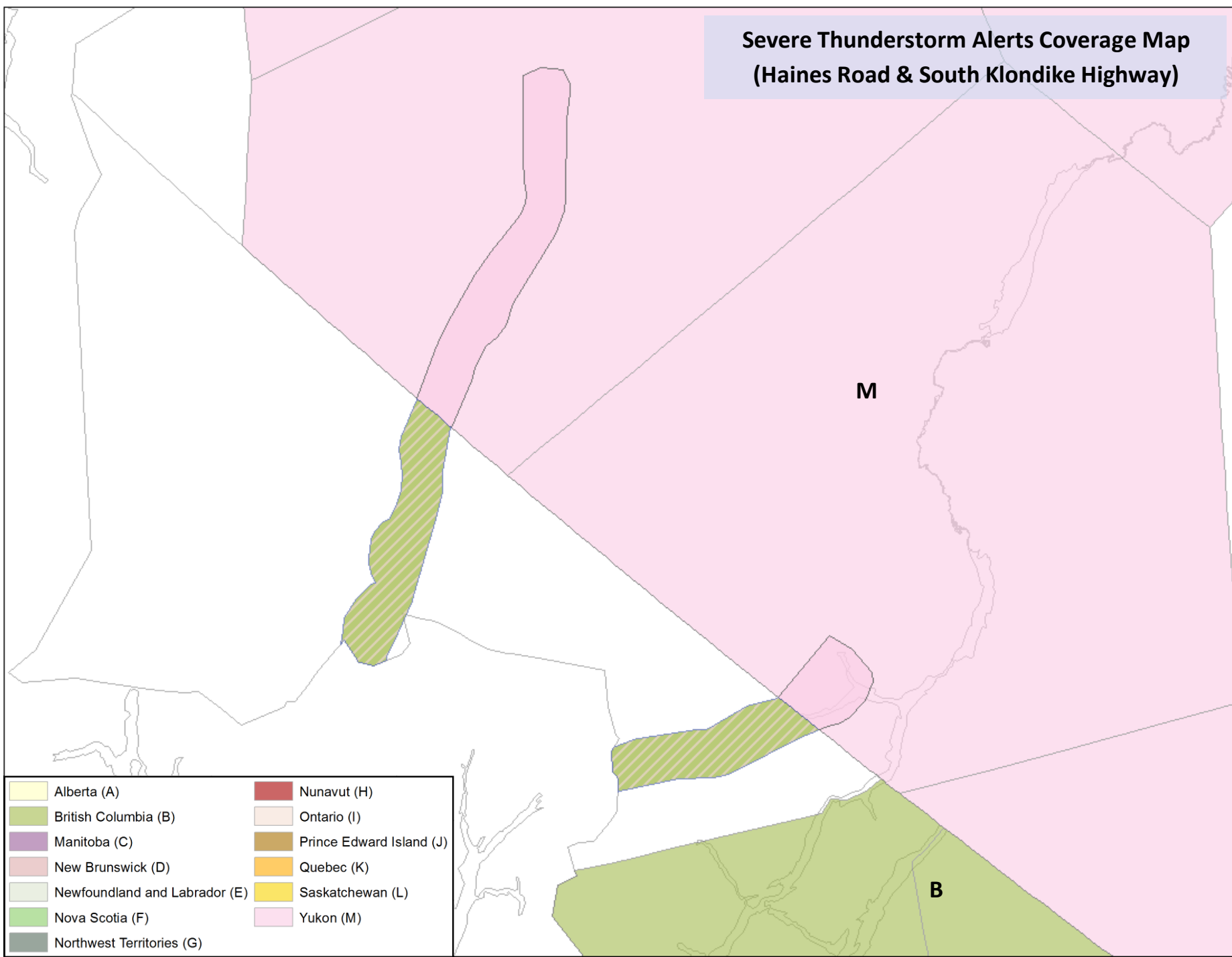
Government of Canada
Gouvernement du Canada

Canada

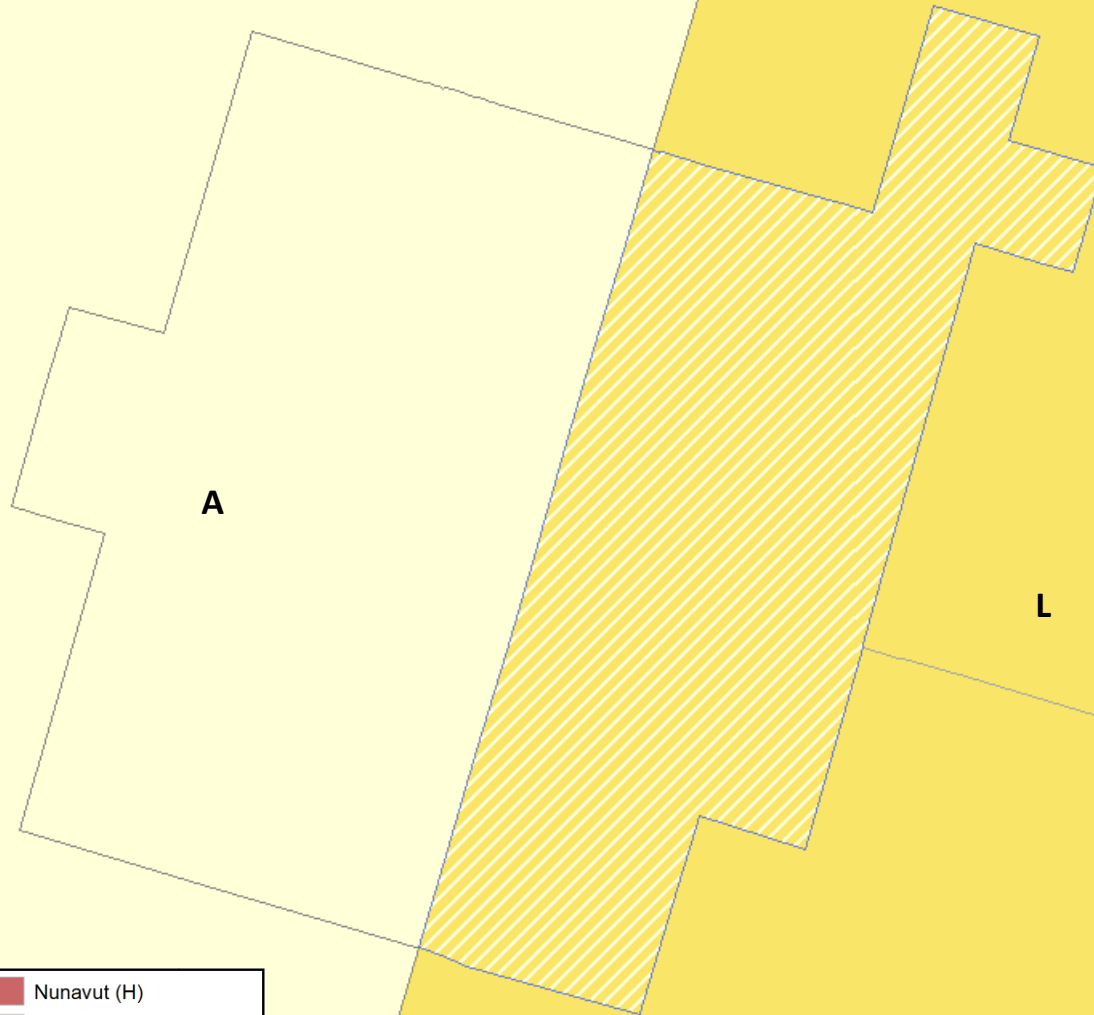
APPLICABLE ALERTS

- Severe Thunderstorm Warning
- Severe Thunderstorm Watch

Severe Thunderstorm Alerts Coverage Map (Haines Road & South Klondike Highway)



Severe Thunderstorm Alerts Coverage Map (City of Lloydminster)



Alberta (A)	Nunavut (H)
British Columbia (B)	Ontario (I)
Manitoba (C)	Prince Edward Island (J)
New Brunswick (D)	Quebec (K)
Newfoundland and Labrador (E)	Saskatchewan (L)
Nova Scotia (F)	Yukon (M)
Northwest Territories (G)	



Government of Canada
Gouvernement du Canada

Canada

Severe Thunderstorm Alerts Coverage Map (Maritimes)

